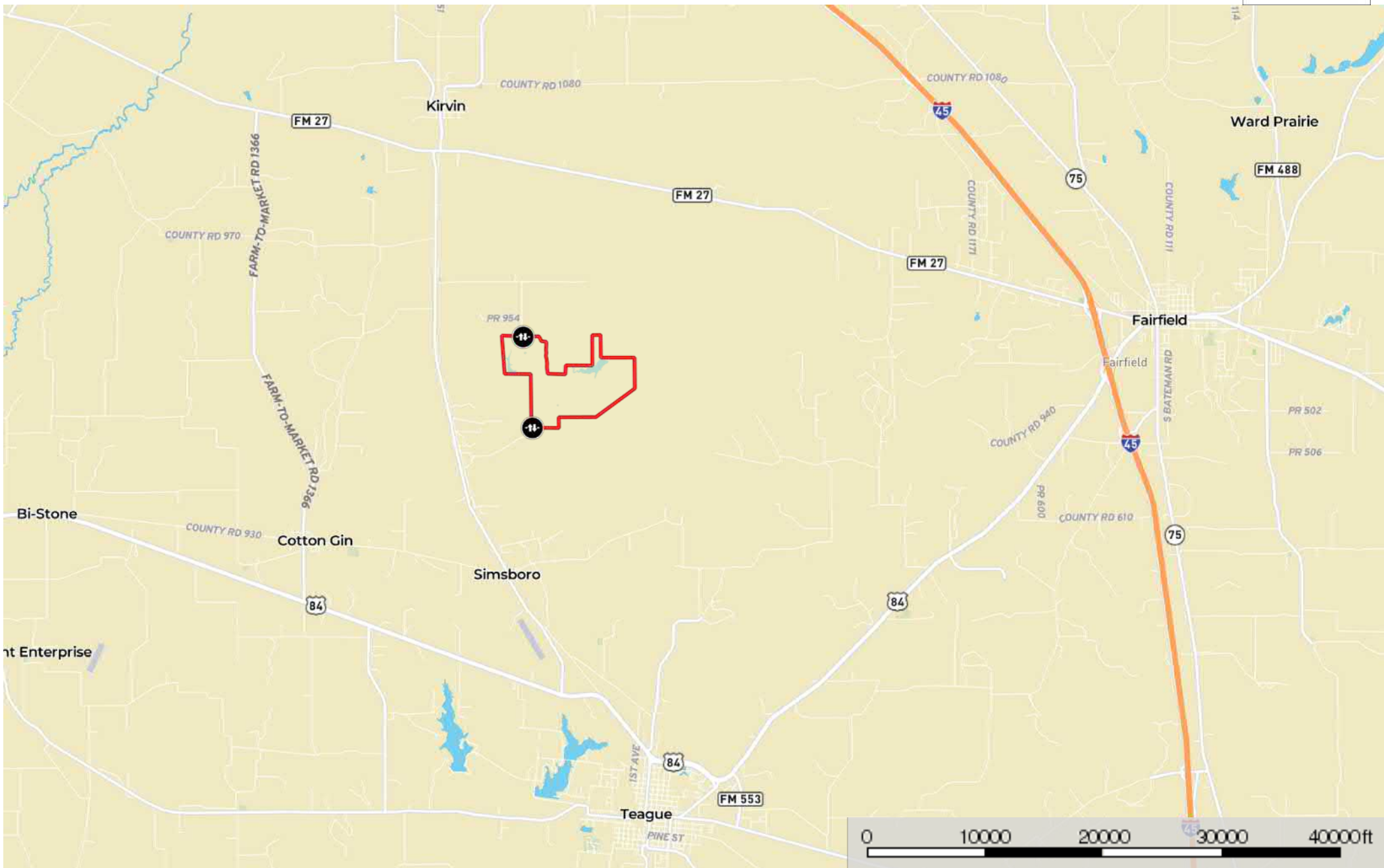
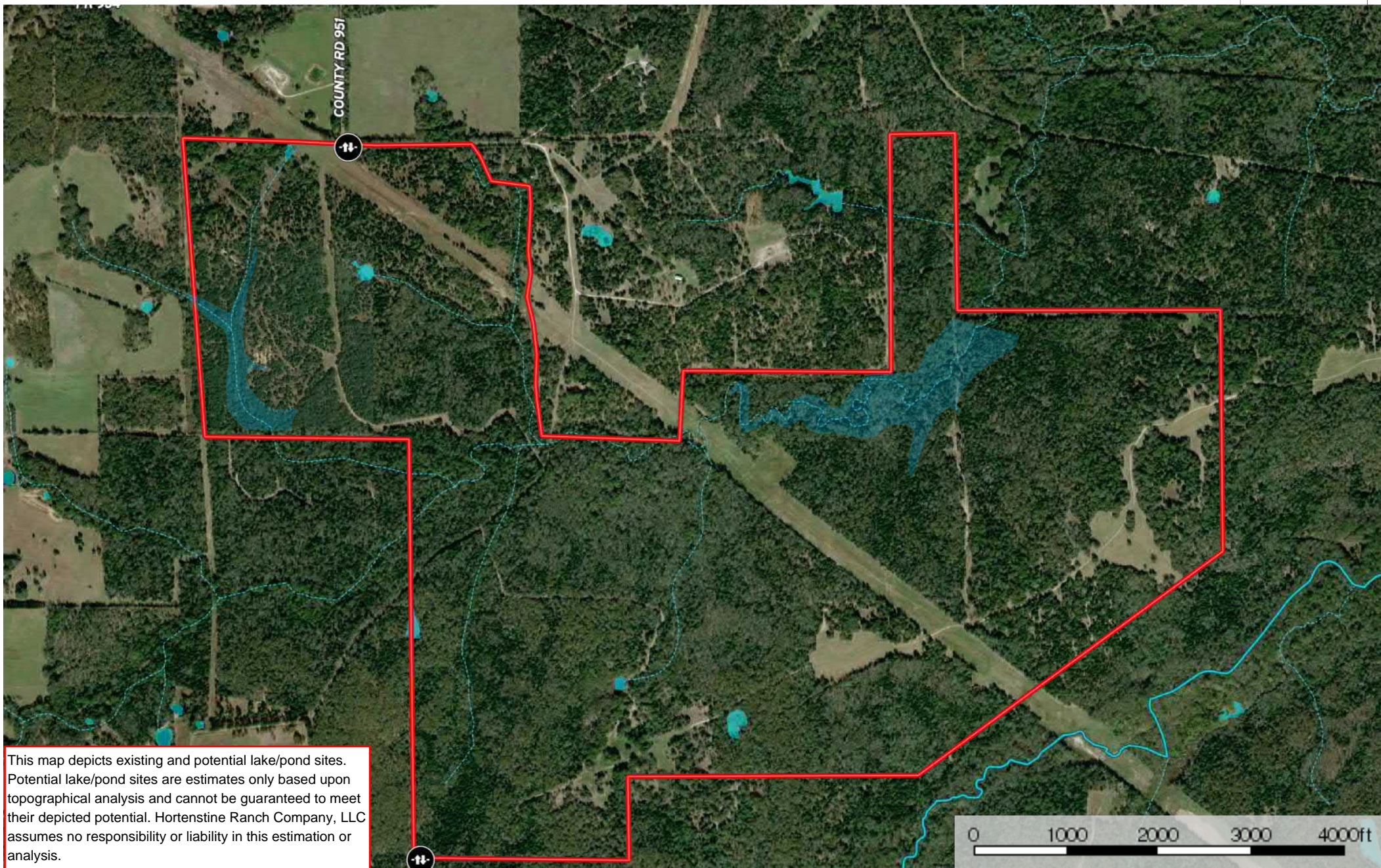


# Gun Barrel Ranch 840


Freestone County, Texas, 840 AC +/-



- Gate
- Pond / Tank
- Boundary



This map depicts existing and potential lake/pond sites. Potential lake/pond sites are estimates only based upon topographical analysis and cannot be guaranteed to meet their depicted potential. Hortensine Ranch Company, LLC assumes no responsibility or liability in this estimation or analysis.

-  Gate
-  Main House
-  Barn
-  Pond / Tank
-  Boundary
-  Stream, Intermittent
-  River/Creek
-  Water Body

# Gun Barrel Ranch 840

Freestone County, Texas, 840 AC +/-

